




GPS Map Camera

Indapur, Maharashtra, India  
4288+J43, Indapur, Maharashtra 413106, India  
Lat 18.116614°  
Long 75.015014°  
23/07/24 09:59 AM GMT +05:30

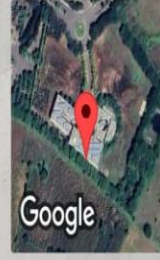


Google



GPS Map Camera

Indapur, Maharashtra, India  
4288+J43, Indapur, Maharashtra 413106, India  
Lat 18.116615°  
Long 75.015016°  
23/07/24 10:21 AM GMT +05:30




Google



GPS Map Camera

Indapur, Maharashtra, India  
4258+CRX, Indapur, Maharashtra 413106, India  
Lat 18.108258°  
Long 75.016026°  
23/07/24 12:13 PM GMT +05:30



Google



GPS Map Camera

Indapur, Maharashtra, India  
42C7+MVH, Abdul Bashir Nagar, Indapur, Maharashtra 413106, India  
Lat 18.120481°  
Long 75.014565°  
23/07/24 11:59 AM GMT +05:30




Google



Indapur, Maharashtra, India  
42C7+MVH, Abdul Bashir Nagar, Indapur, Maharashtra 413106, India  
Lat 18.12078°  
Long 75.014565°  
23/07/24 10:55 AM GMT +05:30

GPS Map Camera



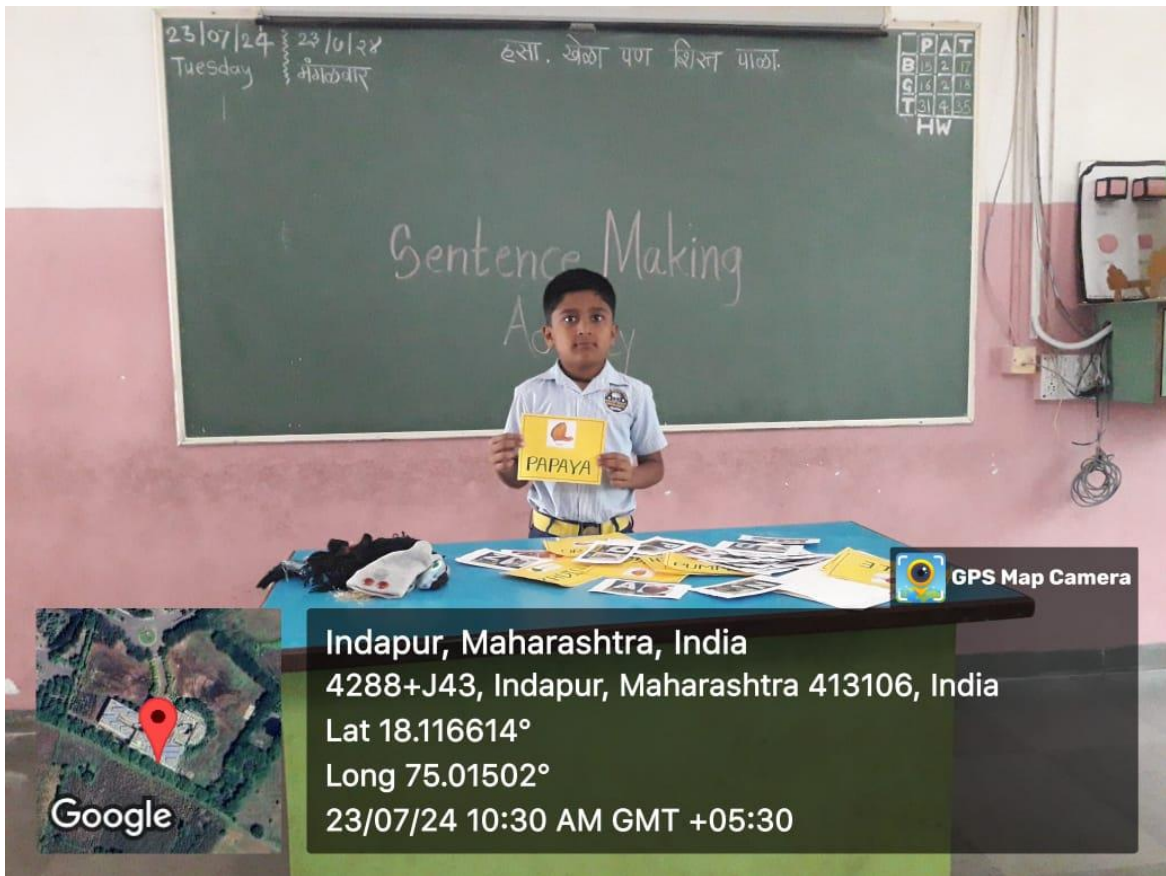
Indapur, Maharashtra, India  
42C7+MVH, Abdul Bashir Nagar, Indapur, Maharashtra 413106, India  
Lat 18.12078°  
Long 75.014565°  
23/07/24 02:21 PM GMT +05:30

GPS Map Camera



Indapur, Maharashtra, India  
4267+MM6, Indapur, Maharashtra 413106, India  
Lat 18.111487°  
Long 75.014814°  
23/07/24 11:45 AM GMT +05:30

GPS Map Camera



Google

Indapur, Maharashtra, India  
4288+J43, Indapur, Maharashtra 413106, India  
Lat 18.116614°  
Long 75.01502°  
23/07/24 10:30 AM GMT +05:30



Google

Indapur, Maharashtra, India  
4288+J43, Indapur, Maharashtra 413106, India  
Lat 18.116599°  
Long 75.01498°  
23/07/24 09:30 AM GMT +05:30

